



Ticketing information

Ticket type	Where to buy tickets			
 	Selected go card agents and on the TransLink website	TransLink bus operators [^]	Queensland Rail selected stations	TransLink fare machines
TransLink go card A smart card that stores value for travel on TransLink services.	✓	*	✓	~
TransLink single # One-way ticket to reach your destination (not return). Final transfers must be made within two hours of ticket issue.		✓	✓	✓

Proof of concession entitlement must be presented upon request or full fare will be charged. Please visit translink.com.au for more information including where to buy a go card, or call TransLink on 13 12 30.

* – Top up an existing go card only. ^ – Excludes Brisbane Transport.

~ – Top up an existing go card at all fare machines with adult go cards also available for purchase from selected fare machines at busway stations and bus interchanges.

– Further conditions apply for single tickets. Passengers travelling through 4 zones or more will have their final transfer time extended a further 90 minutes in addition to the two hours.

Track your bus
in real-time with our
MyTransLink app.



Also available for train, ferry and tram.

Timetable information

How to read this timetable

1. Use the route map to find the two timing points you are located between.
2. Locate these points on the timetable.
3. Your bus is scheduled to arrive between the times shown for these points. For example, if your bus stop is situated between timing points **A** and **B** on the map, then the bus is scheduled to arrive between the times listed for **A** and **B**.

Please be advised that the times shown are approximate. We ask that passengers be at the bus stop no less than five minutes prior to the scheduled departure time.

Travel tips

1. Pre-plan your trip at translink.com.au or call 13 12 30.
2. Make sure you top up your go card or have the correct fare ready before boarding. If you have a concession card, have it ready to show the driver.
3. Check the approaching bus is the service you require by looking at the destination sign.
4. Raise your hand to signal to the driver that you want the bus to stop.
5. Once you've boarded just sit back and enjoy the ride. If you need to stand, securely hold onto a handle. Don't forget to ring the bell when you need to alight, have your go card ready to touch off, and remain seated until the bus stops.
6. If crossing the road after alighting, wait for the bus to move away and check the road is clear.

Your **Sunshine Coast** bus operator



Due to unforeseen circumstances, details on this timetable may change.



Download the MyTransLink app for the most relevant bus, train, ferry and tram information in the palm of your hand.



© The State of Queensland (Department of Transport and Main Roads) 2016
Printed October 2016

620, 622

620 Noosa Heads to Maroochydore via Peregian Beach

622 Maroochydore to Noosa Junction via Airport and Coolum

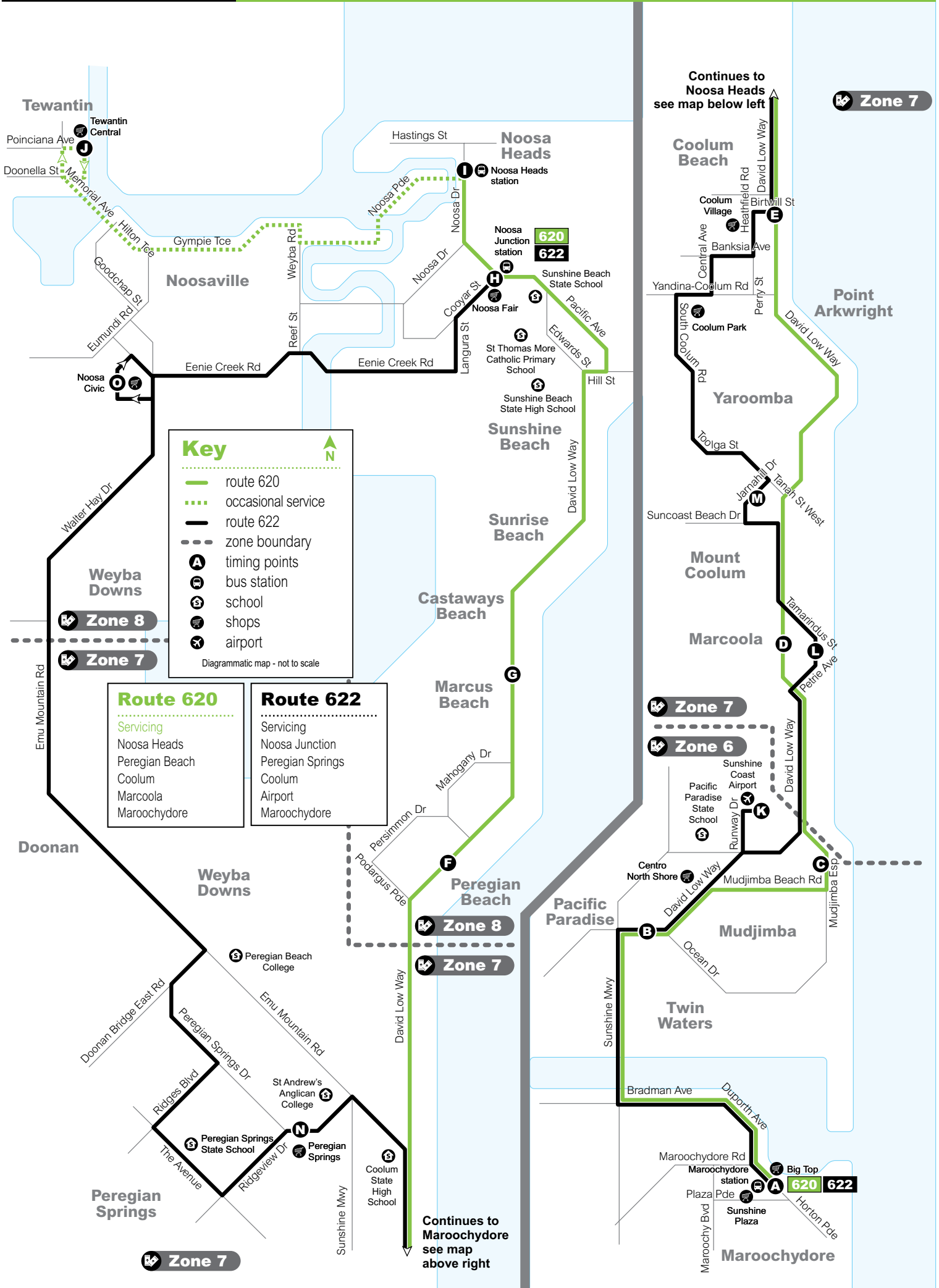
Effective from 23 January 2017

Route descriptions










620 Noosa Heads to Maroochydore via Peregian Beach servicing Noosa Heads, Peregian Beach, Coolum, Maroola and Maroochydore. Operates 7 days.

622 Maroochydore to Noosa Junction via Airport and Coolum Maroochydore, Airport, Coolum, Peregian Springs and Noosa Junction. Operates 7 days.





Key

-  route 620
-  occasional service
-  route 622
-  zone boundary
-  timing points
-  bus station
-  school
-  shops
-  airport

Diagrammatic map - not to scale

Route 620

Servicing

- Noosa Heads
- Peregian Beach
- Coolool
- Marcoola
- Maroochydore

Route 622

Servicing

- Noosa Junction
- Peregian Springs
- Coolool
- Airport
- Maroochydore

 **Zone 7**

Continues to
Noosa Heads
 see map below left

Continues to
Maroochydore
 see map
 above right

 **Zone 7**

 **Zone 7**

 **Zone 6**

 **Zone 8**

 **Zone 7**

 **Zone 7**

 **Zone 7**

 **620 622**

Monday to Friday

map ref	Route number	620	620	620	620	620	620	620	620	620	620	620	620	620	620	620	620	620	620	620	620	
		am	am	am	am	am	am	am	am	am	am	am	am	pm	pm	pm	pm	pm	pm	pm	pm	pm
J	Tewantin Central	6.00	6.30	-	-	-	-	-	-	-	-	-	-	-	-	-	-	-	-	-	-	-
I	Noosa Heads station (PL2)	6.10	6.40	7.05	7.35	8.05	8.35	9.05	9.35	10.05	10.35	11.05	11.35	12.05	12.35	1.05	1.35	2.05	2.35	3.05	3.35	4.05
H	Noosa Junction station stop B	6.14	6.44	7.10	7.40	8.10	8.40	9.10	9.40	10.10	10.40	11.10	11.40	12.10	12.40	1.10	1.40	2.10	2.40	3.10	3.40	4.10
G	Marcus Beach	6.24	6.54	7.20	7.50	8.20	8.50	9.20	9.50	10.20	10.50	11.20	11.50	12.20	12.50	1.20	1.50	2.20	2.50	3.20	3.50	4.20
F	Peregian Beach, David Low Way	6.29	6.59	7.25	7.55	8.25	8.55	9.25	9.55	10.25	10.55	11.25	11.55	12.25	12.55	1.25	1.55	2.25	2.55	3.25	3.55	4.25
E	Coolum Beach, David Low Way	6.36	7.06	7.33	8.03	8.33	9.03	9.33	10.03	10.33	11.03	11.33	12.03	12.33	1.03	1.33	2.03	2.33	3.03	3.33	4.03	4.33
D	Marcoola, David Low Way	6.43	7.13	7.41	8.11	8.41	9.11	9.41	10.11	10.41	11.11	11.41	12.11	12.41	1.11	1.41	2.11	2.41	3.11	3.41	4.11	4.41
C	Mudjimba Beach	6.51	7.21	7.49	8.19	8.49	9.19	9.49	10.19	10.49	11.19	11.49	12.19	12.49	1.19	1.49	2.19	2.49	3.19	3.49	4.19	4.49
B	Pacific Paradise, Kowonga St	6.55	7.25	7.54	8.24	8.54	9.24	9.54	10.24	10.54	11.24	11.54	12.24	12.54	1.24	1.54	2.24	2.54	3.24	3.54	4.24	4.54
A	Maroochydore station	7.05	7.35	8.05	8.35	9.05	9.35	10.05	10.35	11.05	11.35	12.05	12.35	1.05	1.35	2.05	2.35	3.05	3.35	4.05	4.35	5.05

Monday to Friday (cont...)

map ref	Route number	620	620	620	620	620	620	620	620	620	620	620	620
		pm	pm	pm	pm	pm	pm	pm	pm	pm	pm	pm	am
J	Tewantin Central	-	-	-	-	-	6.50	7.50	8.50	9.50	10.50	F11.50	-
I	Noosa Heads station (PL2)	4.35	5.05	5.35	6.05	6.35	7.00	8.00	9.00	10.00	11.00	F12.00	F2.00
H	Noosa Junction station stop B	4.40	5.10	5.40	6.10	6.40	7.04	8.04	9.04	10.04	11.04	F12.04	F2.03
G	Marcus Beach	4.50	5.20	5.50	6.20	6.50	7.14	8.14	9.14	10.14	11.14	F12.14	F2.10
F	Peregian Beach, David Low Way	4.55	5.25	5.55	6.25	6.55	7.19	8.19	9.19	10.19	11.19	F12.19	F2.15
E	Coolum Beach, David Low Way	5.03	5.33	6.03	6.33	7.03	7.26	8.26	9.26	10.26	11.26	F12.26	F2.22
D	Marcoola, David Low Way	5.11	5.41	6.11	6.41	7.11	7.33	8.33	9.33	10.33	11.33	F12.33	F2.28
C	Mudjimba Beach	5.19	5.49	6.19	6.49	7.19	7.41	8.41	9.41	10.41	11.41	F12.41	F2.32
B	Pacific Paradise, Kowonga St	5.24	5.54	6.24	6.54	7.24	7.45	8.45	9.45	10.45	11.45	F12.45	-
A	Maroochydore station	5.35	6.05	6.35	7.05	7.35	7.55	8.55	9.55	10.55	11.55	F12.55	-

Saturday

map ref	Route number	620	620	620	620	620	620	620	620	620	620	620	620	620	620	620	620	620	620	620	620	
		am	am	am	am	am	am	am	am	am	am	am	am	pm	pm	pm	pm	pm	pm	pm	pm	pm
J	Tewantin Central	-	-	-	-	-	-	-	-	-	-	-	-	-	-	-	-	-	-	-	-	-
I	Noosa Heads station (PL2)	-	6.35	7.05	7.35	8.05	8.35	9.05	9.35	10.05	10.35	11.05	11.35	12.05	12.35	1.05	1.35	2.05	2.35	3.05	3.35	4.05
H	Noosa Junction station stop B	-	6.40	7.10	7.40	8.10	8.40	9.10	9.40	10.10	10.40	11.10	11.40	12.10	12.40	1.10	1.40	2.10	2.40	3.10	3.40	4.10
G	Marcus Beach	-	6.50	7.20	7.50	8.20	8.50	9.20	9.50	10.20	10.50	11.20	11.50	12.20	12.50	1.20	1.50	2.20	2.50	3.20	3.50	4.20
F	Peregian Beach, David Low Way	-	6.55	7.25	7.55	8.25	8.55	9.25	9.55	10.25	10.55	11.25	11.55	12.25	12.55	1.25	1.55	2.25	2.55	3.25	3.55	4.25
E	Coolum Beach, David Low Way	-	7.03	7.33	8.03	8.33	9.03	9.33	10.03	10.33	11.03	11.33	12.03	12.33	1.03	1.33	2.03	2.33	3.03	3.33	4.03	4.33
D	Marcoola, David Low Way	-	7.11	7.41	8.11	8.41	9.11	9.41	10.11	10.41	11.11	11.41	12.11	12.41	1.11	1.41	2.11	2.41	3.11	3.41	4.11	4.41
C	Mudjimba Beach	6.19	7.19	7.49	8.19	8.49	9.19	9.49	10.19	10.49	11.19	11.49	12.19	12.49	1.19	1.49	2.19	2.49	3.19	3.49	4.19	4.49
B	Pacific Paradise, Kowonga St	6.24	7.24	7.54	8.24	8.54	9.24	9.54	10.24	10.54	11.24	11.54	12.24	12.54	1.24	1.54	2.24	2.54	3.24	3.54	4.24	4.54
A	Maroochydore station	6.35	7.35	8.05	8.35	9.05	9.35	10.05	10.35	11.05	11.35	12.05	12.35	1.05	1.35	2.05	2.35	3.05	3.35	4.05	4.35	5.05

Saturday (cont...)

map ref	Route number	620	620	620	620	620	620	620	620	620	620	620	
		pm	pm	pm	pm	pm	pm	pm	pm	pm	pm	am	
J	Tewantin Central	-	-	-	-	-	6.50	7.50	8.50	9.50	10.50	11.50	-
I	Noosa Heads station (PL2)	4.35	5.05	5.35	6.05	6.35	7.00	8.00	9.00	10.00	11.00	12.00	2.00
H	Noosa Junction station stop B	4.40	5.10	5.40	6.10	6.40	7.04	8.04	9.04	10.04	11.04	12.04	2.03
G	Marcus Beach	4.50	5.20	5.50	6.20	6.50	7.14	8.14	9.14	10.14	11.14	12.14	2.10
F	Peregian Beach, David Low Way	4.55	5.25	5.55	6.25	6.55	7.19	8.19	9.19	10.19	11.19	12.19	2.15
E	Coolum Beach, David Low Way	5.03	5.33	6.03	6.33	7.03	7.26	8.26	9.26	10.26	11.26	12.26	2.22
D	Marcoola, David Low Way	5.11	5.41	6.11	6.41	7.11	7.33	8.33	9.33	10.33	11.33	12.33	2.28
C	Mudjimba Beach	5.19	5.49	6.19	6.49	7.19	7.41	8.41	9.41	10.41	11.41	12.41	2.32
B	Pacific Paradise, Kowonga St	5.24	5.54	6.24	6.54	7.24	7.45	8.45	9.45	10.45	11.45	12.45	-
A	Maroochydore station	5.35	6.05	6.35	7.05	7.35	7.55	8.55	9.55	10.55	11.55	12.55	-

Explanations

- Bus does not travel via this location.

PL2 Platform 2

F Services operates Friday only

Sunday & public holidays*

map ref	Route number	620	620	620	620	620	620	620	620	620	620	620	620	620	620	620	620	620	620	620	620	
		am	am	am	am	am	am	am	am	am	am	am	am	pm	pm	pm	pm	pm	pm	pm	pm	pm
1	Noosa Heads station (PL2)	-	-	7.35	8.05	8.35	9.05	9.35	10.05	10.35	11.05	11.35	12.05	12.35	1.05	1.35	2.05	2.35	3.05	3.35	4.05	4.35
H	Noosa Junction station stop B	-	-	7.40	8.10	8.40	9.10	9.40	10.10	10.40	11.10	11.40	12.10	12.40	1.10	1.40	2.10	2.40	3.10	3.40	4.10	4.40
G	Marcus Beach	-	-	7.50	8.20	8.50	9.20	9.50	10.20	10.50	11.20	11.50	12.20	12.50	1.20	1.50	2.20	2.50	3.20	3.50	4.20	4.50
F	Peregian Beach, David Low Way	-	-	7.55	8.25	8.55	9.25	9.55	10.25	10.55	11.25	11.55	12.25	12.55	1.25	1.55	2.25	2.55	3.25	3.55	4.25	4.55
E	Coolum Beach, David Low Way	-	-	8.03	8.33	9.03	9.33	10.03	10.33	11.03	11.33	12.03	12.33	1.03	1.33	2.03	2.33	3.03	3.33	4.03	4.33	5.03
D	Marcoola, David Low Way	-	-	8.11	8.41	9.11	9.41	10.11	10.41	11.11	11.41	12.11	12.41	1.11	1.41	2.11	2.41	3.11	3.41	4.11	4.41	5.11
C	Mudjimba Beach	6.17	7.30	8.19	8.49	9.19	9.49	10.19	10.49	11.19	11.49	12.19	12.49	1.19	1.49	2.19	2.49	3.19	3.49	4.19	4.49	5.19
B	Pacific Paradise, Kowonga St	6.22	7.35	8.24	8.54	9.24	9.54	10.24	10.54	11.24	11.54	12.24	12.54	1.24	1.54	2.24	2.54	3.24	3.54	4.24	4.54	5.24
A	Maroochydore station	6.33	7.46	8.35	9.05	9.35	10.05	10.35	11.05	11.35	12.05	12.35	1.05	1.35	2.05	2.35	3.05	3.35	4.05	4.35	5.05	5.35

Sunday & public holidays* (cont...)

map ref	Route number	620	620	620	620	620	620	620
		pm	pm	pm	pm	pm	pm	pm
1	Noosa Heads station (PL2)	5.05	5.35	6.05	6.35	7.35	8.35	9.35
H	Noosa Junction station stop B	5.10	5.40	6.10	6.40	7.40	8.40	9.40
G	Marcus Beach	5.20	5.50	6.20	6.50	7.50	8.50	9.50
F	Peregian Beach, David Low Way	5.25	5.55	6.25	6.55	7.55	8.55	9.55
E	Coolum Beach, David Low Way	5.33	6.03	6.33	7.03	8.03	9.03	10.03
D	Marcoola, David Low Way	5.41	6.11	6.41	7.11	8.11	9.11	10.11
C	Mudjimba Beach	5.49	6.19	6.49	7.19	8.19	9.19	10.19
B	Pacific Paradise, Kowonga St	5.54	6.24	6.54	7.24	8.24	9.24	10.24
A	Maroochydore station	6.05	6.35	7.05	7.35	8.35	9.35	10.35

Explanations

- Bus does not travel via this location.

PL2 Platform 2

- * Public holidays – generally, a Sunday timetable will operate on most gazetted public holidays. Please visit translink.com.au or call **13 12 30** for confirmation of public holiday timetables.

Monday to Friday

map ref	Route number	620	620	620	620	620	620	620	620	620	620	620	620	620	620	620	620	620	620	620	620	
		am	am	am	am	am	am	am	am	am	am	am	am	am	am	am	pm	pm	pm	pm	pm	pm
A	Maroochydore station (PL2)	-	-	-	6.00	6.30	7.00	7.30	8.00	8.30	9.00	9.30	10.00	10.30	11.00	11.30	12.00	12.30	1.00	1.30	2.00	2.30
B	Pacific Paradise, Kowonga St	-	-	-	6.10	6.40	7.10	7.40	8.10	8.40	9.10	9.40	10.10	10.40	11.10	11.40	12.10	12.40	1.10	1.40	2.10	2.40
C	Mudjimba Beach	4.48	5.18	5.58	6.16	6.46	7.16	7.46	8.16	8.46	9.16	9.46	10.16	10.46	11.16	11.46	12.16	12.46	1.16	1.46	2.16	2.46
D	Maroocha, David Low Way	4.52	5.22	6.04	6.24	6.54	7.24	7.54	8.24	8.54	9.24	9.54	10.24	10.54	11.24	11.54	12.24	12.54	1.24	1.54	2.24	2.54
E	Coolum Beach, David Low Way	5.01	5.31	6.13	6.33	7.03	7.33	8.03	8.33	9.03	9.33	10.03	10.33	11.03	11.33	12.03	12.33	1.03	1.33	2.03	2.33	3.03
F	Peregian Beach, David Low Way	5.07	5.37	6.20	6.40	7.10	7.40	8.10	8.40	9.10	9.40	10.10	10.40	11.10	11.40	12.10	12.40	1.10	1.40	2.10	2.40	3.10
G	Marcus Beach	5.11	5.41	6.24	6.44	7.14	7.44	8.14	8.44	9.14	9.44	10.14	10.44	11.14	11.44	12.14	12.44	1.14	1.44	2.14	2.44	3.14
H	Noosa Junction station stop A	5.20	5.50	6.35	6.55	7.25	7.55	8.25	8.55	9.25	9.55	10.25	10.55	11.25	11.55	12.25	12.55	1.25	1.55	2.25	2.55	3.25
I	Noosa Heads station (PL1)	5.25	5.55	6.40	7.00	7.30	8.00	8.30	9.00	9.30	10.00	10.30	11.00	11.30	12.00	12.30	1.00	1.30	2.00	2.30	3.00	3.30
J	Tewantin Central	5.35	6.05	-	-	-	-	-	-	-	-	-	-	-	-	-	-	-	-	-	-	-

Monday to Friday (cont...)

map ref	Route number	620	620	620	620	620	620	620	620	620	620	620	620	620	620	620	620	620	620	620	620	
		pm	pm	pm	pm	pm	pm	pm	pm	pm	pm	pm	pm	pm	pm	am	am					
A	Maroochydore station (PL2)	3.00	3.30	4.00	4.30	5.00	5.30	6.00	6.30	7.00	7.30	8.30	9.00	9.30	F10.30	F1.05	F3.30					
B	Pacific Paradise, Kowonga St	3.10	3.40	4.10	4.40	5.10	5.40	6.10	6.40	7.10	7.40	8.40	9.10	9.40	F10.40	F1.03	F3.38					
C	Mudjimba Beach	3.16	3.46	4.16	4.46	5.16	5.46	6.16	6.46	7.16	7.46	8.46	9.16	9.46	F10.46	F1.18	F3.43					
D	Maroocha, David Low Way	3.24	3.54	4.24	4.54	5.24	5.54	6.24	6.54	7.24	7.54	8.54	9.24	9.54	F10.54	F1.25	F3.50					
E	Coolum Beach, David Low Way	3.33	4.03	4.33	5.03	5.33	6.03	6.33	7.03	7.33	8.03	9.03	9.33	10.03	F11.03	F1.33	F3.58					
F	Peregian Beach, David Low Way	3.40	4.10	4.40	5.10	5.40	6.10	6.40	7.10	7.40	8.10	9.10	9.40	10.10	F11.10	F1.39	F4.04					
G	Marcus Beach	3.44	4.14	4.44	5.14	5.44	6.14	6.44	7.14	7.44	8.14	9.14	9.44	10.14	F11.14	F1.42	F4.07					
H	Noosa Junction station stop A	3.55	4.25	4.55	5.25	5.55	6.25	6.55	7.25	7.55	8.25	9.25	9.55	10.25	F11.25	F1.51	F4.16					
I	Noosa Heads station (PL1)	4.00	4.30	5.00	5.30	6.00	6.30	7.00	7.30	8.00	8.30	9.30	T10.00	10.30	F11.30	F1.55	F4.20					
J	Tewantin Central	-	-	-	-	-	6.40	7.10	7.40	8.10	8.40	9.40	T10.10	10.40	F11.40	-	-					

Saturday

map ref	Route number	620	620	620	620	620	620	620	620	620	620	620	620	620	620	620	620	620	620	620	620	620
		am	am	am	am	am	am	am	am	am	am	pm	pm	pm	pm	pm	pm	pm	pm	pm	pm	pm
A	Maroochydore station (PL2)	6.30	7.00	7.30	8.00	8.30	9.00	9.30	10.00	10.30	11.00	11.30	12.00	12.30	1.00	1.30	2.00	2.30	3.00	3.30	4.00	4.30
B	Pacific Paradise, Kowonga St	6.40	7.10	7.40	8.10	8.40	9.10	9.40	10.10	10.40	11.10	11.40	12.10	12.40	1.10	1.40	2.10	2.40	3.10	3.40	4.10	4.40
C	Mudjimba Beach	6.46	7.16	7.46	8.16	8.46	9.16	9.46	10.16	10.46	11.16	11.46	12.16	12.46	1.16	1.46	2.16	2.46	3.16	3.46	4.16	4.46
D	Maroocha, David Low Way	6.54	7.24	7.54	8.24	8.54	9.24	9.54	10.24	10.54	11.24	11.54	12.24	12.54	1.24	1.54	2.24	2.54	3.24	3.54	4.24	4.54
E	Coolum Beach, David Low Way	7.03	7.33	8.03	8.33	9.03	9.33	10.03	10.33	11.03	11.33	12.03	12.33	1.03	1.33	2.03	2.33	3.03	3.33	4.03	4.33	5.03
F	Peregian Beach, David Low Way	7.10	7.40	8.10	8.40	9.10	9.40	10.10	10.40	11.10	11.40	12.10	12.40	1.10	1.40	2.10	2.40	3.10	3.40	4.10	4.40	5.10
G	Marcus Beach	7.14	7.44	8.14	8.44	9.14	9.44	10.14	10.44	11.14	11.44	12.14	12.44	1.14	1.44	2.14	2.44	3.14	3.44	4.14	4.44	5.14
H	Noosa Junction station stop A	7.25	7.55	8.25	8.55	9.25	9.55	10.25	10.55	11.25	11.55	12.25	12.55	1.25	1.55	2.25	2.55	3.25	3.55	4.25	4.55	5.25
I	Noosa Heads station (PL1)	7.30	8.00	8.30	9.00	9.30	10.00	10.30	11.00	11.30	12.00	12.30	1.00	1.30	2.00	2.30	3.00	3.30	4.00	4.30	5.00	5.30
J	Tewantin Central	-	-	-	-	-	-	-	-	-	-	-	-	-	-	-	-	-	-	-	-	-

Saturday (cont...)

map ref	Route number	620	620	620	620	620	620	620	620	620	620	620	620	620	620	620	620	620	620	620	620	
		pm	pm	pm	pm	pm	pm	pm	pm	am	am											
A	Maroochydore station (PL2)	5.00	5.30	6.00	6.30	7.30	8.30	9.30	10.30	1.05	3.30											
B	Pacific Paradise, Kowonga St	5.10	5.40	6.10	6.40	7.40	8.40	9.40	10.40	1.13	3.38											
C	Mudjimba Beach	5.16	5.46	6.16	6.46	7.46	8.46	9.46	10.46	1.18	3.43											
D	Maroocha, David Low Way	5.24	5.54	6.24	6.52	7.52	8.52	9.52	10.52	1.25	3.50											
E	Coolum Beach, David Low Way	5.33	6.03	6.33	7.01	8.01	9.01	10.01	11.01	1.33	3.58											
F	Peregian Beach, David Low Way	5.40	6.10	6.40	7.08	8.08	9.08	10.08	11.08	1.39	4.04											
G	Marcus Beach	5.44	6.14	6.44	7.12	8.12	9.12	10.12	11.12	1.42	4.07											
H	Noosa Junction station stop A	5.55	6.25	6.55	7.23	8.23	9.23	10.23	11.23	1.51	4.16											
I	Noosa Heads station (PL1)	6.00	6.30	7.00	7.30	8.30	9.30	10.30	11.30	1.55	4.20											
J	Tewantin Central	-	-	-	7.40	8.40	9.40	10.40	11.40	-	-											

Explanations

- Bus does not travel via this location.

PL1 Platform 1

PL2 Platform 2

T Services operates Thursday only

F Services operates Friday only

* Public holidays – generally, a Sunday timetable will operate on most gazetted public holidays.

Please visit translink.com.au or call 13 12 30 for confirmation of public holiday timetables.

Sunday & public holidays*

map ref	Route number	620	620	620	620	620	620	620	620	620	620	620	620	620	620	620	620	620	620	620	620	
		am	am	am	am	am	am	am	am	am	am	am	pm	pm	pm	pm	pm	pm	pm	pm	pm	pm
A	Maroochydore station (PL2)	6.30	7.00	7.30	8.00	8.30	9.00	9.30	10.00	10.30	11.00	11.30	12.00	12.30	1.00	1.30	2.00	2.30	3.00	3.30	4.00	4.30
B	Pacific Paradise, Kowonga St	6.40	7.10	7.40	8.10	8.40	9.10	9.40	10.10	10.40	11.10	11.40	12.10	12.40	1.10	1.40	2.10	2.40	3.10	3.40	4.10	4.40
C	Mudjimba Beach	6.46	7.16	7.46	8.16	8.46	9.16	9.46	10.16	10.46	11.16	11.46	12.16	12.46	1.16	1.46	2.16	2.46	3.16	3.46	4.16	4.46
D	Marcoola, David Low Way	6.54	7.24	7.54	8.24	8.54	9.24	9.54	10.24	10.54	11.24	11.54	12.24	12.54	1.24	1.54	2.24	2.54	3.24	3.54	4.24	4.54
E	Coolum Beach, David Low Way	7.03	7.33	8.03	8.33	9.03	9.33	10.03	10.33	11.03	11.33	12.03	12.33	1.03	1.33	2.03	2.33	3.03	3.33	4.03	4.33	5.03
F	Peregian Beach, David Low Way	7.10	7.40	8.10	8.40	9.10	9.40	10.10	10.40	11.10	11.40	12.10	12.40	1.10	1.40	2.10	2.40	3.10	3.40	4.10	4.40	5.10
G	Marcus Beach	7.14	7.44	8.14	8.44	9.14	9.44	10.14	10.44	11.14	11.44	12.14	12.44	1.14	1.44	2.14	2.44	3.14	3.44	4.14	4.44	5.14
H	Noosa Junction station stop A	7.25	7.55	8.25	8.55	9.25	9.55	10.25	10.55	11.25	11.55	12.25	12.55	1.25	1.55	2.25	2.55	3.25	3.55	4.25	4.55	5.25
I	Noosa Heads station	7.30	8.00	8.30	9.00	9.30	10.00	10.30	11.00	11.30	12.00	12.30	1.00	1.30	2.00	2.30	3.00	3.30	4.00	4.30	5.00	5.30

Sunday & public holidays* (cont...)

map ref	Route number	620	620	620	620	620	620	620	
		pm	pm	pm	pm	pm	pm	pm	
A	Maroochydore station (PL2)	5.00	5.30	6.00	6.30	7.00	7.30	8.30	9.30
B	Pacific Paradise, Kowonga St	5.10	5.40	6.10	6.40	7.10	7.40	8.40	9.40
C	Mudjimba Beach	5.16	5.46	6.16	6.46	7.16	7.46	8.46	9.46
D	Marcoola, David Low Way	5.24	5.54	6.24	6.54	7.24	7.54	8.54	9.54
E	Coolum Beach, David Low Way	5.33	6.03	6.33	7.03	7.33	8.03	9.03	10.03
F	Peregian Beach, David Low Way	5.40	6.10	6.40	7.10	7.40	8.10	9.10	10.10
G	Marcus Beach	5.44	6.14	6.44	7.14	7.44	8.14	9.14	10.14
H	Noosa Junction station stop A	5.55	6.25	6.55	7.25	7.55	8.25	9.25	10.25
I	Noosa Heads station	6.00	6.30	7.00	7.30	8.00	8.30	9.30	10.30

Explanations

PL2 Platform 2

* Public holidays – generally, a Sunday timetable will operate on most gazetted public holidays. Please visit translink.com.au or call 13 12 30 for confirmation of public holiday timetables.



Monday to Friday

map ref	Route number	622	622	622	622	622	622	622	622	622	622	622	622	622	622	
		am	am	am	am	am	am	am	pm	pm	pm	pm	pm	pm	pm	
A	Maroochydore station (PL2)	-	6.35	7.35	8.35	9.35	10.35	11.35	12.35	1.35	2.35	3.35	4.35	5.35	6.35	7.35
B	Pacific Paradise	-	6.47	7.47	8.47	9.47	10.47	11.47	12.47	1.47	2.47	3.47	4.47	5.47	6.47	7.47
K	Sunshine Coast Airport	5.55	6.55	7.55	8.55	9.55	10.55	11.55	12.55	1.55	2.55	3.55	4.55	5.55	6.55	7.55
L	Marcoola SLSC	6.03	7.03	8.03	9.03	10.03	11.03	12.03	1.03	2.03	3.03	4.03	5.03	6.03	-	-
M	Mount Coolum, Jarnahill Dr	6.09	7.09	8.09	9.09	10.09	11.09	12.09	1.09	2.09	3.09	4.09	5.09	6.09	-	-
E	Coolum Beach, David Low Way	6.19	7.19	8.19	9.19	10.19	11.19	12.19	1.19	2.19	3.19	4.19	5.19	6.19	-	-
N	Peregian Springs Shopping Centre	6.29	7.29	8.29	9.29	10.29	11.29	12.29	1.29	2.29	3.29	4.29	5.29	6.29	-	-
O	Noosa Civic Shopping Centre	6.41	7.41	8.41	9.41	10.41	11.41	12.41	1.41	2.41	3.41	4.41	5.41	6.41	-	-
H	Noosa Junction station	6.53	7.53	8.53	9.53	10.53	11.53	12.53	1.53	2.53	3.53	4.53	5.53	6.53	-	-

Saturday, Sunday & public holidays*

map ref	Route number	622	622	622	622	622	622	622	622	622	622	622	622	622
		am	am	am	am	am	am	pm	pm	pm	pm	pm	pm	pm
A	Maroochydore station (PL2)	-	-	8.35	9.35	10.35	11.35	12.35	1.35	2.35	3.35	4.35	5.35	6.35
B	Pacific Paradise	-	-	8.46	9.46	10.46	11.46	12.46	1.46	2.46	3.46	4.46	5.46	6.46
K	Sunshine Coast Airport	6.52	7.52	8.52	9.52	10.52	11.52	12.52	1.52	2.52	3.52	4.52	5.52	6.52
L	Marcoola SLSC	7.00	8.00	9.00	10.00	11.00	12.00	1.00	2.00	3.00	4.00	5.00	6.00	-
M	Mount Coolum, Jarnahill Dr	7.04	8.04	9.04	10.04	11.04	12.04	1.04	2.04	3.04	4.04	5.04	6.04	-
E	Coolum Beach, David Low Way	7.16	8.16	9.16	10.16	11.16	12.16	1.16	2.16	3.16	4.16	5.16	6.16	-
N	Peregian Springs Shopping Centre	7.24	8.24	9.24	10.24	11.24	12.24	1.24	2.24	3.24	4.24	5.24	6.24	-
O	Noosa Civic Shopping Centre	7.41	8.41	9.41	10.41	11.41	12.41	1.41	2.41	3.41	4.41	5.41	6.41	-
H	Noosa Junction station	7.50	8.50	9.50	10.50	11.50	12.50	1.50	2.50	3.50	4.50	5.50	6.50	-

Explanations

- Bus does not travel via this location.

PL2 Platform 2

* Public holidays – generally, a Sunday timetable will operate on most gazetted public holidays.
Please visit translink.com.au or call **13 12 30** for confirmation of public holiday timetables.

Monday to Friday

map ref	Route number	622	622	622	622	622	622	622	622	622	622	622	622	622
		am	am	am	am	am	pm	pm	pm	pm	pm	pm	pm	pm
H	Noosa Junction station stop B	7.00	8.00	9.00	10.00	11.00	12.00	1.00	2.00	3.00	4.00	5.00	6.00	7.00
O	Noosa Civic Shopping Centre	7.09	8.09	9.09	10.09	11.09	12.09	1.09	2.09	3.09	4.09	5.09	6.09	7.09
N	Peregian Springs Shopping Centre	7.24	8.24	9.24	10.24	11.24	12.24	1.24	2.24	3.24	4.24	5.24	6.24	7.24
E	Coolum Beach, David Low Way	7.33	8.33	9.33	10.33	11.33	12.33	1.33	2.33	3.33	4.33	5.33	6.33	7.33
M	Mount Coolum, Jarnahill Dr	7.43	8.43	9.43	10.43	11.43	12.43	1.43	2.43	3.43	4.43	5.43	6.43	7.43
L	Marcoola SLSC	7.48	8.48	9.48	10.48	11.48	12.48	1.48	2.48	3.48	4.48	5.48	6.48	7.48
K	Sunshine Coast Airport	7.53	8.53	9.53	10.53	11.53	12.53	1.53	2.53	3.53	4.53	5.53	6.53	7.53
B	Pacific Paradise	7.59	8.59	9.59	10.59	11.59	12.59	1.59	2.59	3.59	4.59	5.59	6.59	-
A	Maroochydore station	8.15	9.15	10.15	11.15	12.15	1.15	2.15	3.15	4.15	5.15	6.15	7.15	-

Saturday, Sunday & public holidays*

map ref	Route number	622	622	622	622	622	622	622	622	622	622	622	622	622
		am	am	am	am	am	pm	pm	pm	pm	pm	pm	pm	pm
H	Noosa Junction station stop B	-	7.00	8.00	9.00	10.00	11.00	12.00	1.00	2.00	3.00	4.00	5.00	6.00
O	Noosa Civic Shopping Centre	-	7.08	8.08	9.08	10.08	11.08	12.08	1.08	2.08	3.08	4.08	5.08	6.08
N	Peregian Springs Shopping Centre	-	7.25	8.25	9.25	10.25	11.25	12.25	1.25	2.25	3.25	4.25	5.25	6.25
E	Coolum Beach, David Low Way	-	7.32	8.32	9.32	10.32	11.32	12.32	1.32	2.32	3.32	4.32	5.32	6.32
M	Mount Coolum, Jarnahill Dr	-	7.42	8.42	9.42	10.42	11.42	12.42	1.42	2.42	3.42	4.42	5.42	6.42
L	Marcoola SLSC	-	7.46	8.46	9.46	10.46	11.46	12.46	1.46	2.46	3.46	4.46	5.46	6.46
K	Sunshine Coast Airport	6.51	7.51	8.51	9.51	10.51	11.51	12.51	1.51	2.51	3.51	4.51	5.51	6.51
B	Pacific Paradise	6.57	7.57	8.57	9.57	10.57	11.57	12.57	1.57	2.57	3.57	4.57	5.57	-
A	Maroochydore station	7.10	8.10	9.10	10.10	11.10	12.10	1.10	2.10	3.10	4.10	5.10	6.10	-

Explanations

- Bus does not travel via this location.
- * Public holidays – generally, a Sunday timetable will operate on most gazetted public holidays. Please visit translink.com.au or call 13 12 30 for confirmation of public holiday timetables.